
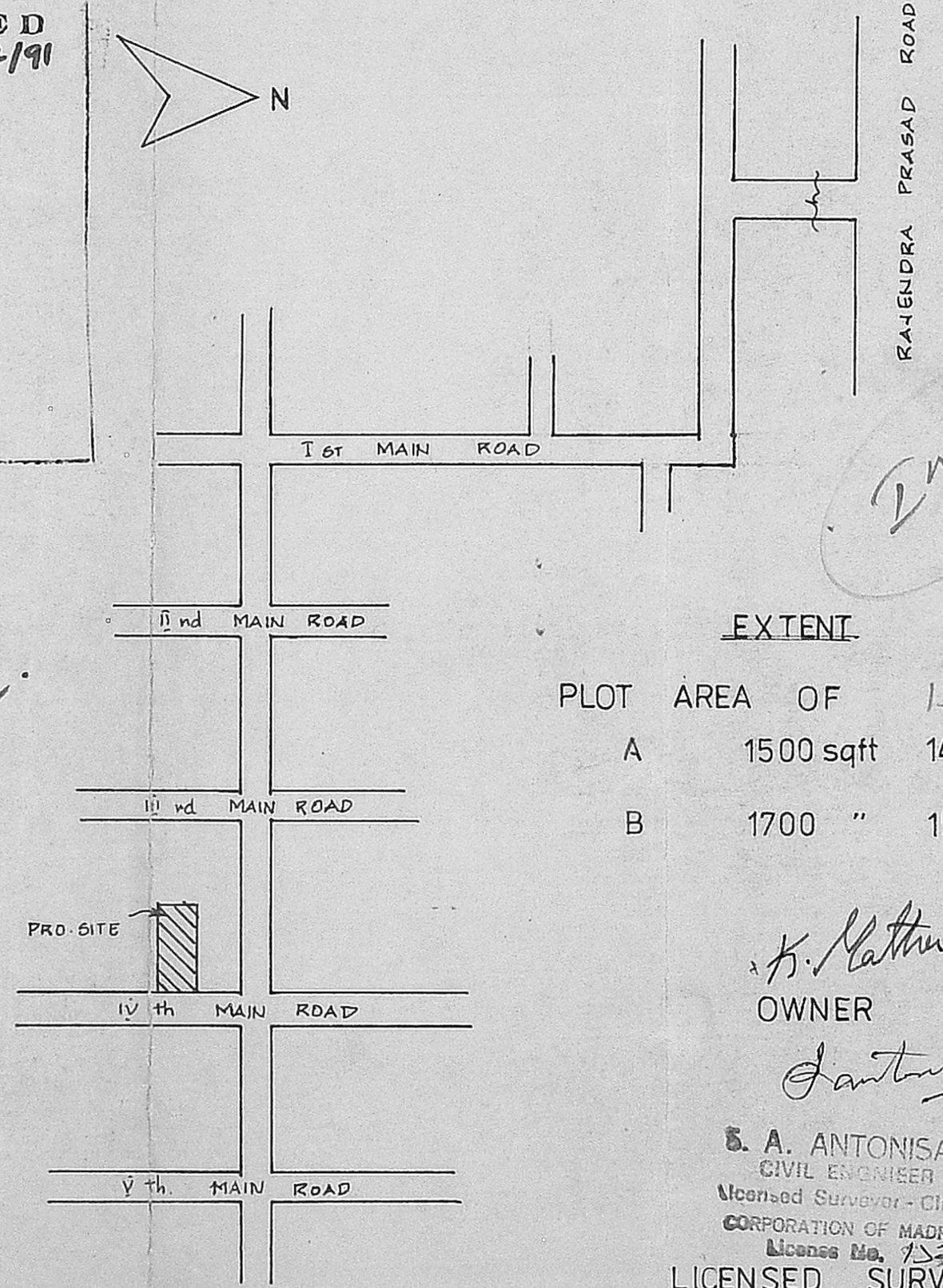



87  
 PLAN SHOWING THE PROPOSED SUB DIVISION IN PLOT No 269, VENKATRAMAN NAGAR,  
 IV<sup>th</sup> MAIN ROAD, S.No 45 & 47 HASTINAPURAM VILLAGE PALLAVAPURAM MUNICIPALITY  
 SAIDAPET TALUK. SCALE 1:12



**APPROVED**  
 VIDE LR. NO. 4/22542/91  
 DTD 4.9.92  
 P. P. D. NO. 48  
 L. O. NO. 92  
 FOR MEMBER SECRETARY  
 MADRAS METROPOLITAN  
 DEVELOPMENT AUTHORITY



**EXTENT**

PLOT AREA OF	139.35
A	1500 sqft 140 m <sup>2</sup> 10.65 m <sup>2</sup>
B	1700 " 158 "

*K. Mathur*  
 OWNER

*S. A. Antonisamy*  
**S. A. ANTONISAMY,**  
 CIVIL ENGINEER &  
 Licensed Surveyor - Class-B  
 CORPORATION OF MADRAS  
 License No. 153  
 LICENSED SURVEYOR

IV<sup>th</sup> MAIN ROAD 30' WIDE ✓  
 TAX road ← SB. dist. 5' available

KEY PLAN nts

SUB DIVISION SITE PLAN

**designs** 3200 578  
 ARCHITECTS & DESIGNERS 297-287  
 BUILDING CONTRACTORS  
 55 station road chromeper